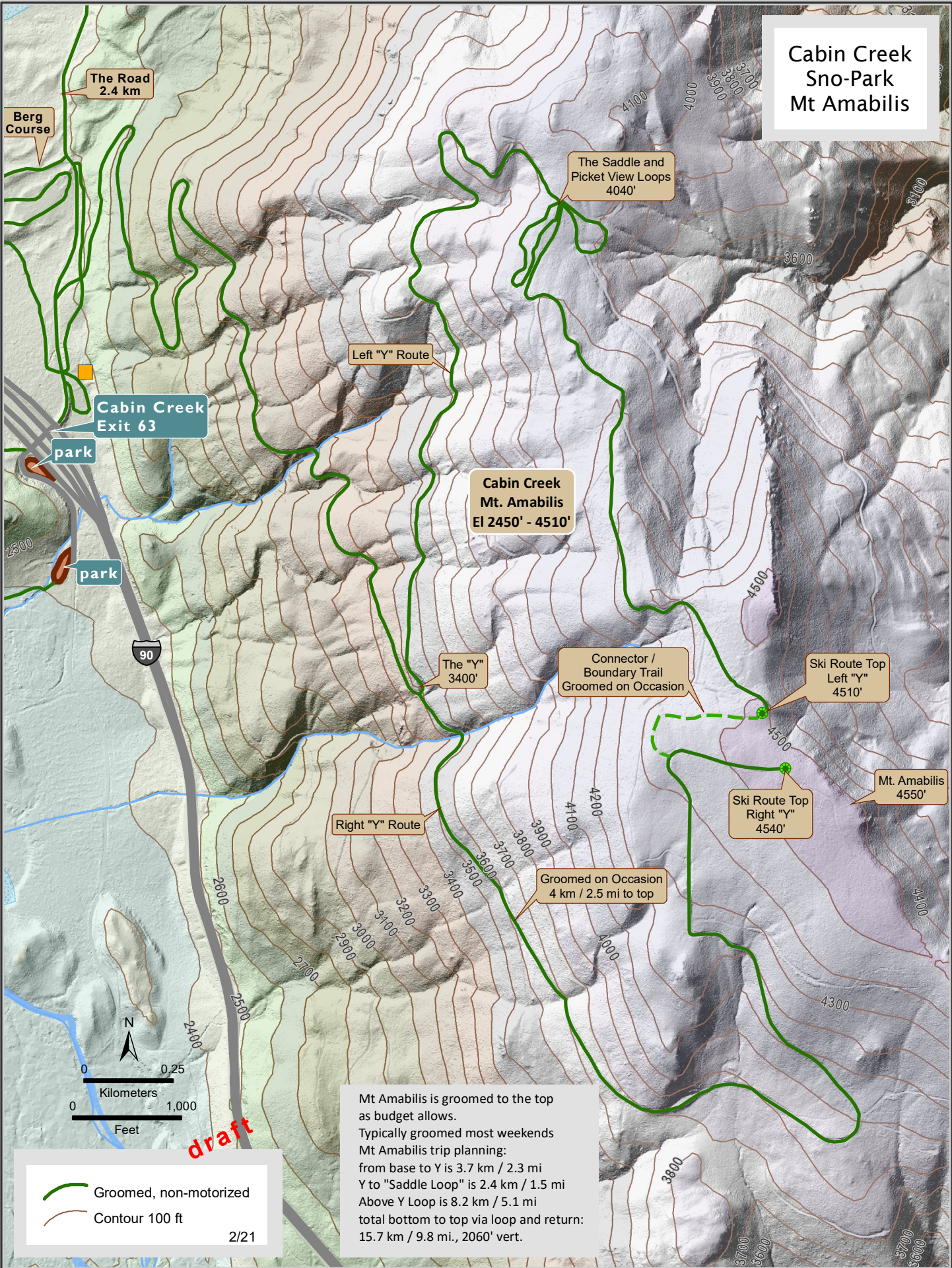




# Cabin Creek Sno-Park Mt Amabilis



Mt Amabilis is groomed to the top as budget allows. Typically groomed most weekends  
 Mt Amabilis trip planning:  
 from base to Y is 3.7 km / 2.3 mi  
 Y to "Saddle Loop" is 2.4 km / 1.5 mi  
 Above Y Loop is 8.2 km / 5.1 mi  
 total bottom to top via loop and return:  
 15.7 km / 9.8 mi., 2060' vert.

-  Groomed, non-motorized
-  Contour 100 ft